

Fazenda de Cana com 144 hectares em Fernando Prestes SP





Ver no site

59.5 alqueires paulista (144 ha)
30.70 alqueires paulista (74,29 ha) em cana, Usina Nardini a 75 toneladas até 2027

2.5 alqueires em Limão (2.182 pés)
2.67 alqueires em Manga (1.631 pés)
12 alqueires liberados para plantio

0.47 hectares em pasto
0.52 hectares de benfeitorias
02 casas

Poço

Caixa d'água

Beira de rodovia

Topografia plana/com declive

Nascente

Terra de cultura

2 km da cidade

15 km da usina

R\$ 16.550.000,00

An aerial photograph of a rural landscape. The foreground shows a dirt road curving through a field of green crops. To the left, there is a large area of dark green, possibly a coffee plantation, with distinct rows. The middle ground features a large, reddish-brown field, likely a recently plowed or tilled area. The background consists of rolling hills and a dense line of trees under a cloudy sky.

 **BR FAZENDAS**



 **BR FAZENDAS**

An aerial photograph of a large agricultural field. The field is divided into sections by a road on the left and a dirt path on the right. The main field contains rows of young green plants in a grid pattern. In the background, there are more fields, some with trees, and a small pond. A logo is overlaid in the center of the image.

 **BR FAZENDAS**




 **BR FAZENDAS**


An aerial photograph of a vast agricultural estate. The foreground is dominated by a large, well-organized vineyard with rows of green grapevines planted in reddish-brown soil. A dirt road runs parallel to the vineyard. In the middle ground, there are several large, open fields, some of which are brown, suggesting they have been recently plowed. There are scattered trees and a small cluster of buildings in the distance. The background shows rolling hills under a clear sky.

 **BR FAZENDAS**



 **BR FAZENDAS**



 **BR FAZENDAS**



 **BR FAZENDAS**



 **BR FAZENDAS**



 **BR FAZENDAS**



 **BR FAZENDAS**



 **BR FAZENDAS**



 **BR FAZENDAS**



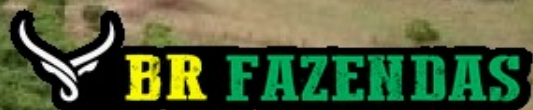
 **BR FAZENDAS**



 **BR FAZENDAS**

An aerial photograph of a vast agricultural landscape. The foreground and middle ground are dominated by a large, brown, tilled field with visible furrows. A dirt road or path runs diagonally from the bottom right towards the center. In the background, there is a line of trees and a utility pole with power lines. The sky is overcast and grey. A logo is overlaid in the center of the image.

 **BR FAZENDAS**



<https://www.brfazendas.com>